

- LEGEND**
- Highway Boundary
  - Carriageway
  - Footway
  - Cycle Lane (Green Surfacing)
  - Cycle Lane (Asphalt)
  - Bus Lane
  - Tactile Paving (Buff)
  - Tactile Paving (Red)
  - Corduroy Paving
  - Verge
  - Proposed Bus Shelter
  - Proposed Bollard
  - Proposed Traffic Signal Head
  - Proposed Beisha Beacon
  - Proposed Bus Stop Flag
  - Proposed Speed Camera
  - ▲ Vehicle Crossover - Access
  - ▲ Vehicle Crossover - Private Property
  - ▲ Vehicle Crossover - Shop
  - ⊕ Proposed lighting column
  - ⊕ Existing Lighting column to remain
  - ⊕ CCTV column

**Note**  
This General Arrangement plan should be considered diagrammatic only. Please refer to other drawings in the series for specific proposal/ requirements.

**SAFETY, HEALTH AND ENVIRONMENTAL INFORMATION**  
In addition to the hazards/risks normally associated with the type of work detailed on this drawing, note the following significant risks and information identified by the designer

<b>▲ CONSTRUCTION</b>	---	No significant hazards
<b>▲ DEMOLITION</b>	---	No significant hazards
<b>▲ MAINTENANCE &amp; OPERATION</b>	---	No significant hazards

It is assumed that all works will be carried out by a competent contractor working to an approved method statement.  
Approved by: **WORK-IN-PROGRESS** - Still to be reviewed

DRAFT

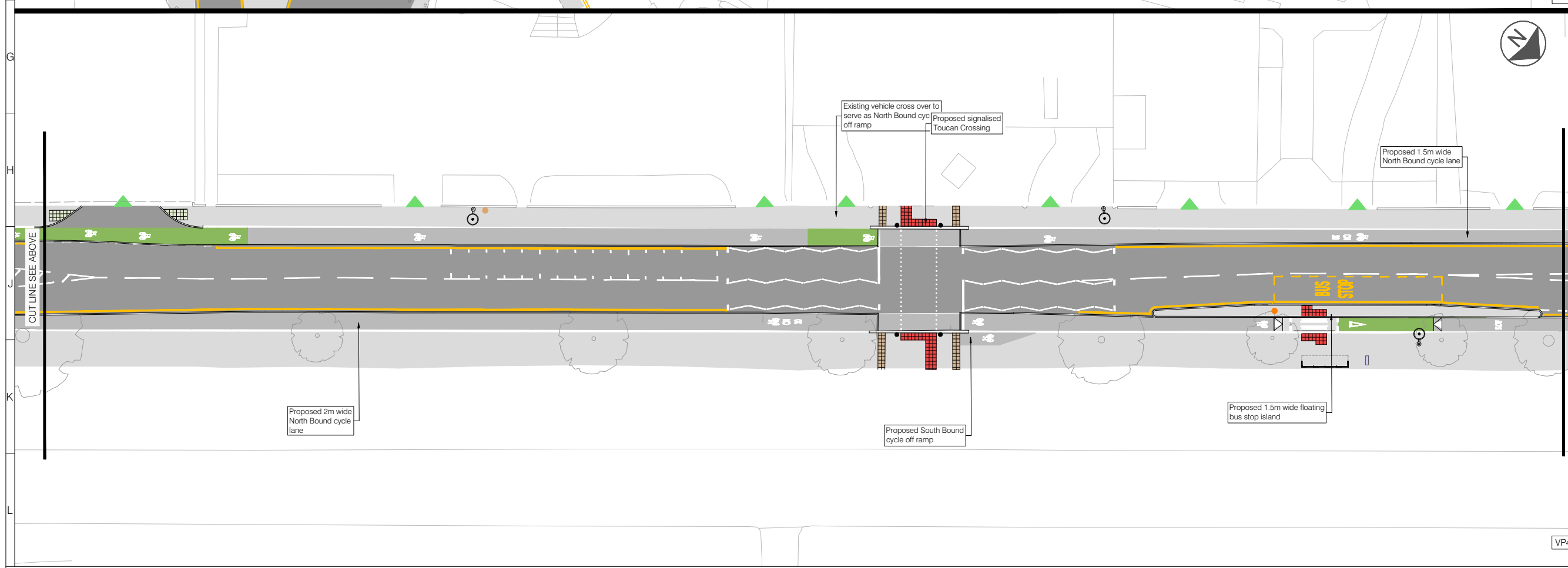
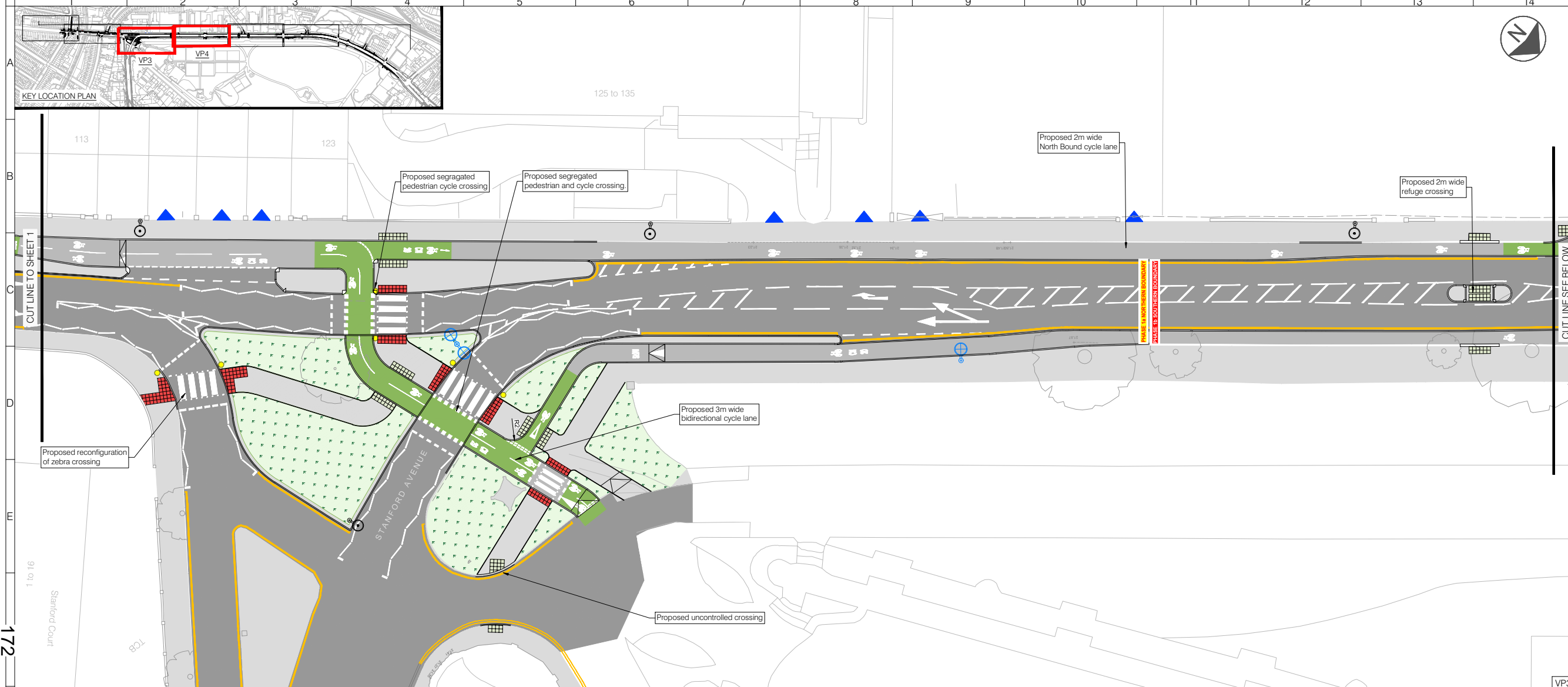
Rev	Date	Description	Drm	Chk	App
D	24.08.23	MINOR DESIGN UPDATES	IC	KG	GW
C	24.07.23	AMENDED FOLLOWING RSA & BHCC COMMENTS	SL	KG	RH
B	14.06.23	DESIGN UPDATES	LG	RF	DP
A	05.05.23	FIRST ISSUE	LG	RF	DP

This drawing has been specifically prepared to meet the requirements of the named client and may contain design and innovative features which differ from conventional design standards.

**PROJECT CENTRE**

[www.manstonholdings.co.uk/projectcentre](http://www.manstonholdings.co.uk/projectcentre)

Client	Brighton & Hove City Council				
Project	A23 PEDESTRIAN/ CYCLE IMPROVEMENTS CONCEPT ARRANGEMENT				
Drawing Title	GENERAL ARRANGEMENT SHEET 1 OF 4				
Drawing Status	STAGE 4				
Drawn	Designed	Date	Scale	Size	
RF	RF	APR 23	1:250	A1	
Drawing No.	1000008737-010-01				Rev
					D



**LEGEND**

- Highway Boundary
- Carriageway
- Footway
- Cycle Lane (Green Surfacing)
- Cycle Lane (Asphalt)
- Bus Lane
- Tactile Paving (Buff)
- Tactile Paving (Red)
- Corduroy Paving
- Verge
- Proposed Bus Shelter
- Proposed Bollard
- Proposed Traffic Signal Head
- Proposed Belisha Beacon
- Proposed Bus Stop Flag
- Proposed Speed Camera
- Vehicle Crossover - Access
- Vehicle Crossover - Private Property
- Vehicle Crossover - Shop
- Proposed lighting column
- Existing Lighting column to remain
- CCTV column

**Note**  
This General Arrangement plan should be considered diagrammatic only. Please refer to other drawings in the series for specific proposal requirements.

**SAFETY, HEALTH AND ENVIRONMENTAL INFORMATION**  
In addition to the hazards/risks normally associated with the type of work detailed on this drawing, note the following significant risks and information identified by the designer

<b>CONSTRUCTION</b>	---	No significant hazards
<b>DEMOLITION</b>	---	No significant hazards
<b>MAINTENANCE &amp; OPERATION</b>	---	No significant hazards

It is assumed that all works will be carried out by a competent contractor working to an approved method statement.  
Approved by: WORK IN PROGRESS - Still to be reviewed

**DRAFT**

Rev	Date	Description	Drn	Chk	App
D	24.08.23	MINOR DESIGN UPDATES	IC	KG	GW
C	24.07.23	AMENDED FOLLOWING RSA & BHCC COMMENTS	SL	KG	RFH
B	14.06.23	DESIGN UPDATES	LG	RF	DP
A	05.05.23	FIRST ISSUE	LG	RF	DP

This drawing has been specifically prepared to meet the requirements of the named client and may contain design and innovative features which differ from conventional design standards.

**PROJECT CENTRE**  
www.marstonholdings.co.uk/projectcentre

Client:

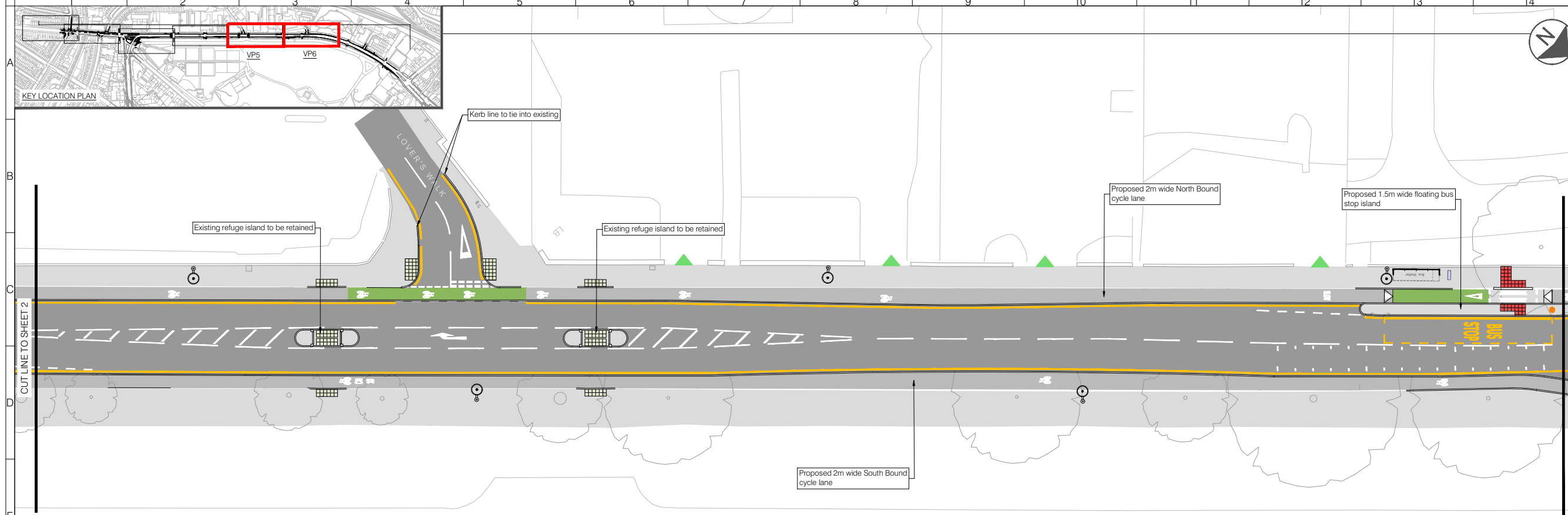
Project: A23 PEDESTRIAN/ CYCLE IMPROVEMENTS CONCEPT ARRANGEMENT

Drawing Title: GENERAL ARRANGEMENT SHEET 2 OF 4

Drawing Status: **STAGE 4**

Drawn	Designed	Date	Scale	Size
RF	RF	APR 23	1:250	A1

Drawing No. 1000008737-010-02 Rev D

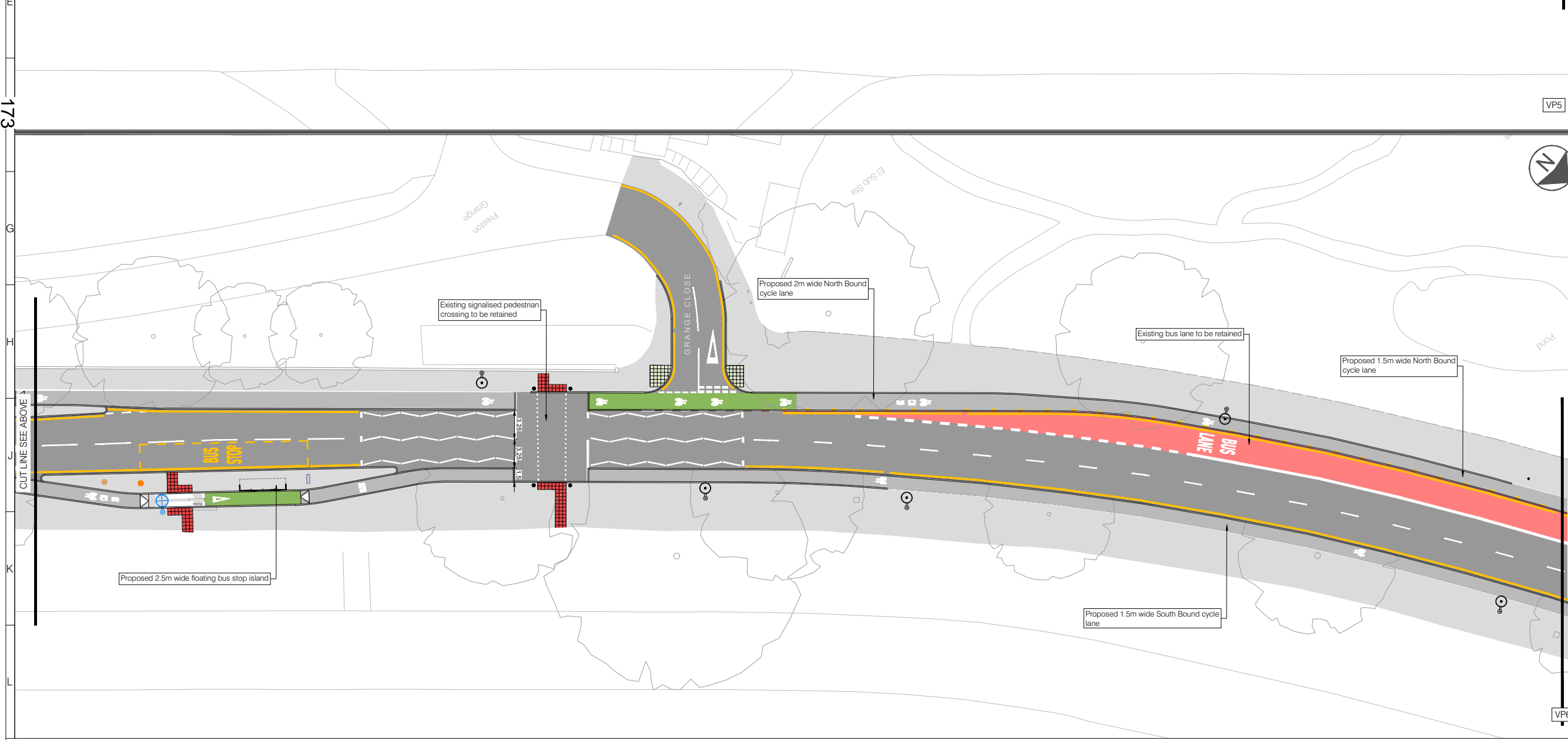


**LEGEND**

- Highway Boundary
- Carriageway
- Footway
- Cycle Lane (Green Surfacing)
- Cycle Lane (Asphalt)
- Bus Lane
- Tactile Paving (Buff)
- Tactile Paving (Red)
- Corduroy Paving
- Verge
- Proposed Bus Shelter
- Proposed Traffic Signal Head
- Proposed Belisha Beacon
- Proposed Bus Stop Flag
- Proposed Speed Camera
- Vehicle Crossover - Access
- Vehicle Crossover - Private Property
- Vehicle Crossover - Shop
- Proposed lighting column
- Existing Lighting column to remain
- CCTV column

**Note**

This General Arrangement plan should be considered diagrammatic only. Please refer to other drawings in the series for specific proposal/ requirements.



**SAFETY, HEALTH AND ENVIRONMENTAL INFORMATION**

In addition to the hazards/risks normally associated with the type of work detailed on this drawing, note the following significant risks and information identified by the designer

▲ CONSTRUCTION	---	No significant hazards
▲ DEMOLITION	---	No significant hazards
▲ MAINTENANCE & OPERATION	---	No significant hazards

It is assumed that all works will be carried out by a competent contractor working to an approved method statement.  
Approved by: WORK IN PROGRESS - Still to be reviewed

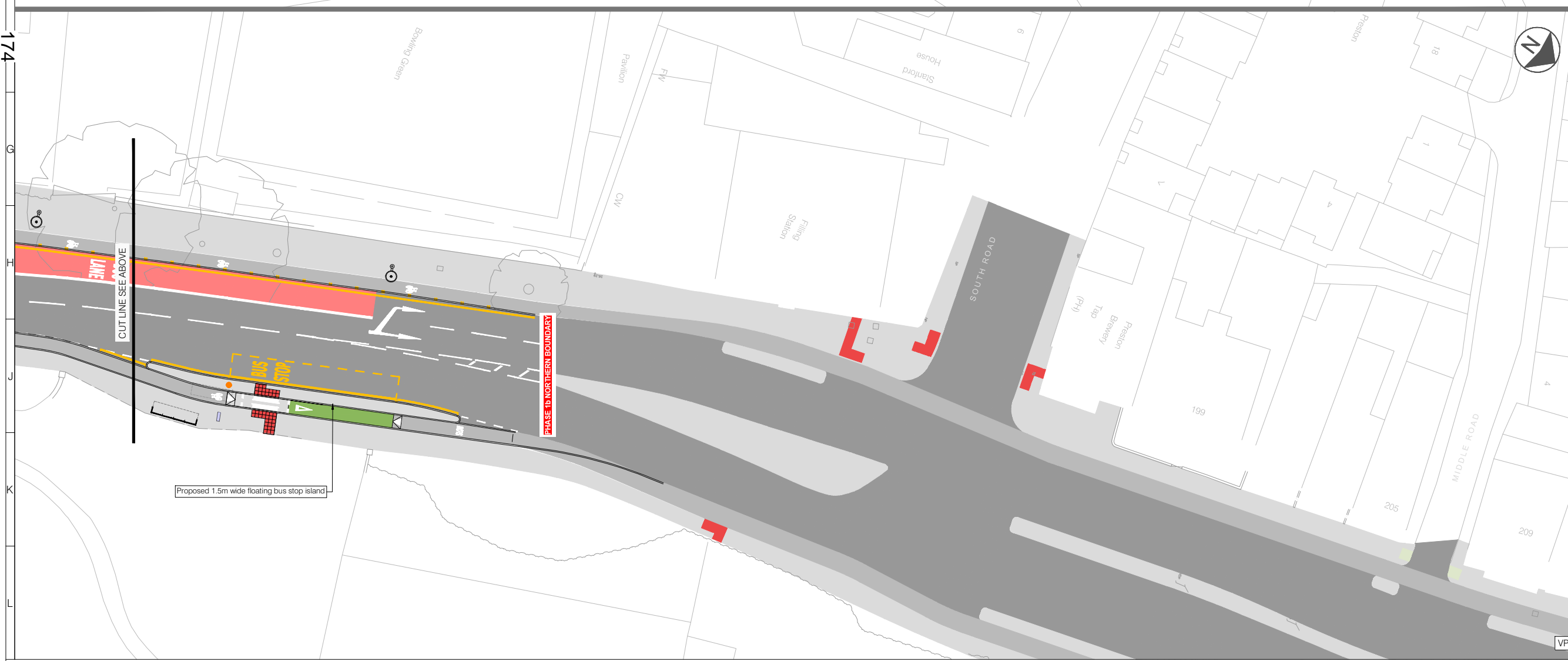
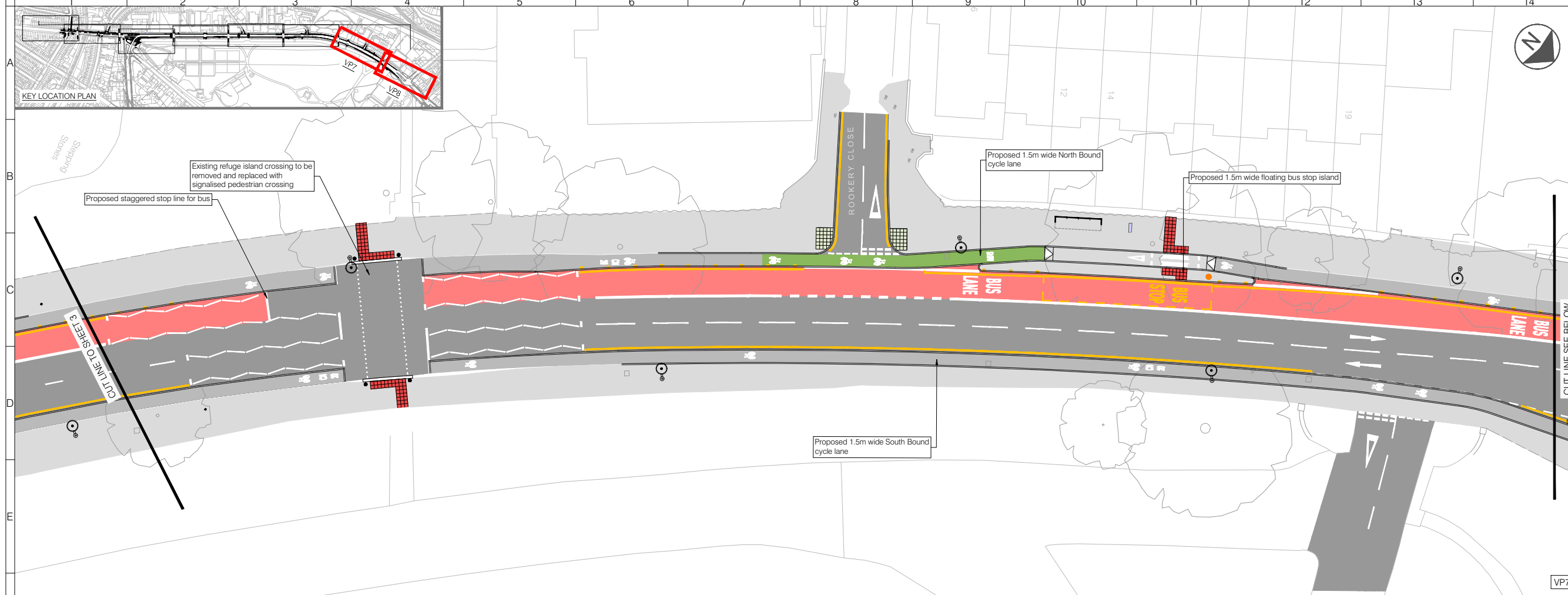
**DRAFT**

Rev	Date	Description	Drn	Chk	App
D	24.08.23	MINOR DESIGN UPDATES	IC	KG	GW
C	24.07.23	AMENDED FOLLOWING RSA & BHCC COMMENTS	SL	KG	RF
B	14.06.23	DESIGN UPDATES	LG	RF	DP
A	05.05.23	FIRST ISSUE	LG	RF	DP

This drawing has been specifically prepared to meet the requirements of the named client and may contain design and innovative features which differ from conventional design standards.



Client			
Project		A23 PEDESTRIAN/ CYCLE IMPROVEMENTS CONCEPT ARRANGEMENT	
Drawing Title		GENERAL ARRANGEMENT SHEET 3 OF 4	
Drawing Status		STAGE 4	
Drawn	Designed	Date	Scale
RF	RF	APR 23	1:250
Drawing No.		Size	Rev
1000008737-010-03		A1	D



**LEGEND**

- Highway Boundary
- Carriageway
- Footway
- Cycle Lane (Green Surfacing)
- Cycle Lane (Asphalt)
- Bus Lane
- Tactile Paving (Buff)
- Tactile Paving (Red)
- Corduroy Paving
- Verge
- Proposed Bus Shelter
- Proposed Bollard
- Proposed Traffic Signal Head
- Proposed Belisha Beacon
- Proposed Bus Stop Flag
- Proposed Speed Camera
- ▲ Vehicle Crossover - Access
- ▲ Vehicle Crossover - Private Property
- ▲ Vehicle Crossover - Shop
- ⊕ Proposed lighting column
- ⊕ Existing Lighting column to remain
- ⊕ CCTV column

**Note**  
 This General Arrangement plan should be considered diagrammatic only. Please refer to other drawings in the series for specific proposal/ requirements.

**SAFETY, HEALTH AND ENVIRONMENTAL INFORMATION**  
 In addition to the hazards/risks normally associated with the type of work detailed on this drawing, note the following significant risks and information identified by the designer

<b>▲ CONSTRUCTION</b>	---	No significant hazards
<b>▲ DEMOLITION</b>	---	No significant hazards
<b>▲ MAINTENANCE &amp; OPERATION</b>	---	No significant hazards

It is assumed that all works will be carried out by a competent contractor working to an approved method statement.  
 Approved by: WDRK IN PROGRESS - Still to be reviewed

DRAFT

Rev	Date	Description	Drn	Crk	App
D	24.08.23	MINOR DESIGN UPDATES	IC	KG	GW
C	24.07.23	AMENDED FOLLOWING RSA & BHCC COMMENTS	SL	KG	RFH
B	14.06.23	DESIGN UPDATES	LG	RF	DP
A	05.05.23	FIRST ISSUE	LG	RF	DP

This drawing has been specifically prepared to meet the requirements of the named client and may contain design and innovative features which differ from conventional design standards.

PROJECT CENTRE

www.marstonholdings.co.uk/projectcentre

Client: Brighton & Hove City Council

Project: A23 PEDESTRIAN/ CYCLE IMPROVEMENTS CONCEPT ARRANGEMENT

Drawing Title: GENERAL ARRANGEMENT SHEET 4 OF 4

Drawing Status: **STAGE 4**

Drawn	Designed	Date	Scale	Size
RF	RF	APR 23	1:250	A1

Drawing No. 100008737-010-04

Rev D